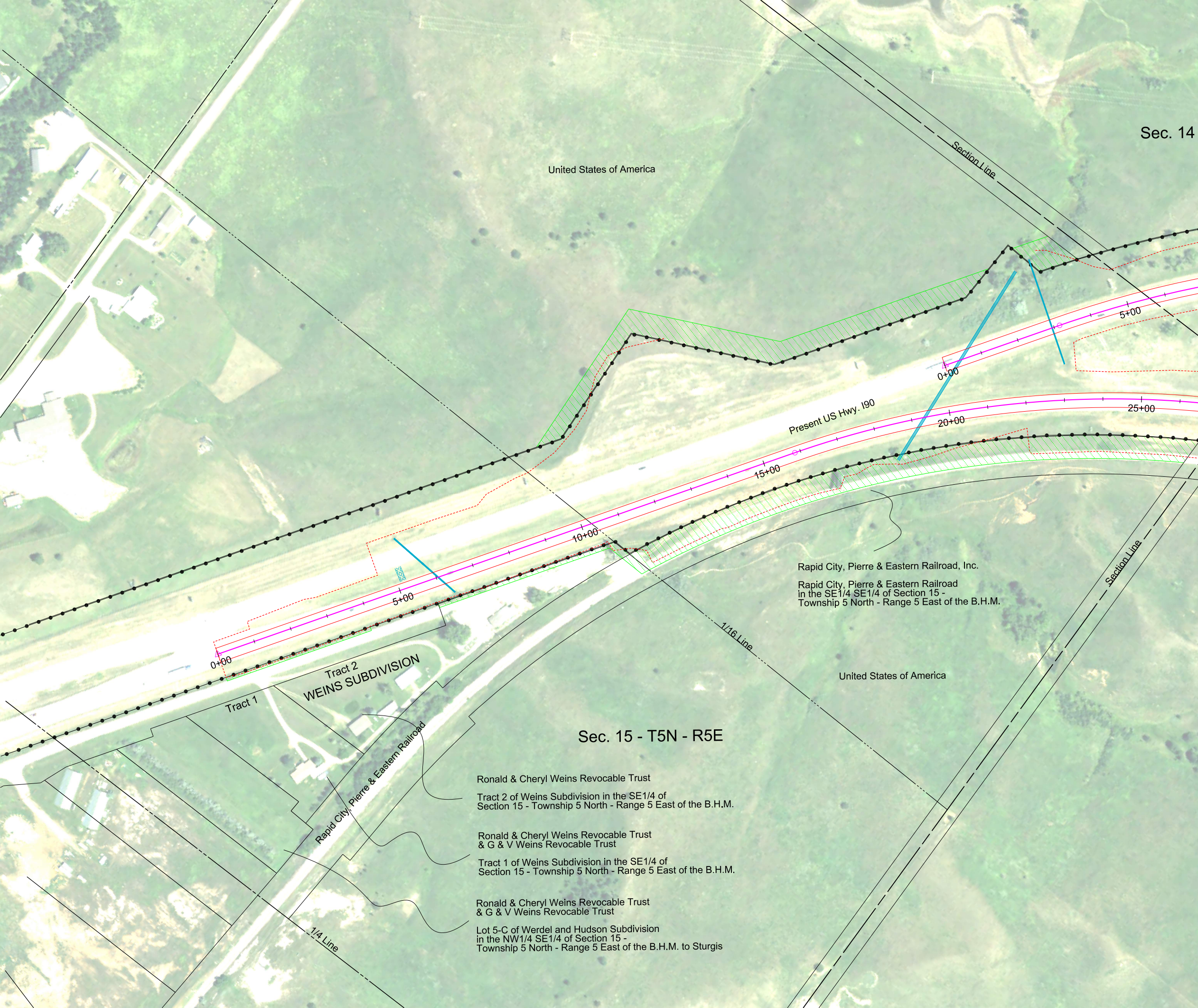
Sec. 14
Section Line
United States of America
Present US Hwy. I90
0+00
5+00
10+00
15+00
20+00
25+00
0+00
5+00
Rapid City, Pierre & Eastern Railroad, Inc.
Rapid City, Pierre & Eastern Railroad in the SE1/4 SE1/4 of Section 15 - Township 5 North - Range 5 East of the B.H.M.
Section Line
1/16 Line
United States of America
Tract 2
WEINS SUBDIVISION
Tract 1
Sec. 15 - T5N - R5E
Rapid City, Pierre & Eastern Railroad
Ronald & Cheryl Weins Revocable Trust
Tract 2 of Weins Subdivision in the SE1/4 of Section 15 - Township 5 North - Range 5 East of the B.H.M.
Ronald & Cheryl Weins Revocable Trust & G & V Weins Revocable Trust
Tract 1 of Weins Subdivision in the SE1/4 of Section 15 - Township 5 North - Range 5 East of the B.H.M.
Ronald & Cheryl Weins Revocable Trust & G & V Weins Revocable Trust
Lot 5-C of Werdel and Hudson Subdivision in the NW1/4 SE1/4 of Section 15 - Township 5 North - Range 5 East of the B.H.M. to Sturgis
1/4 Line

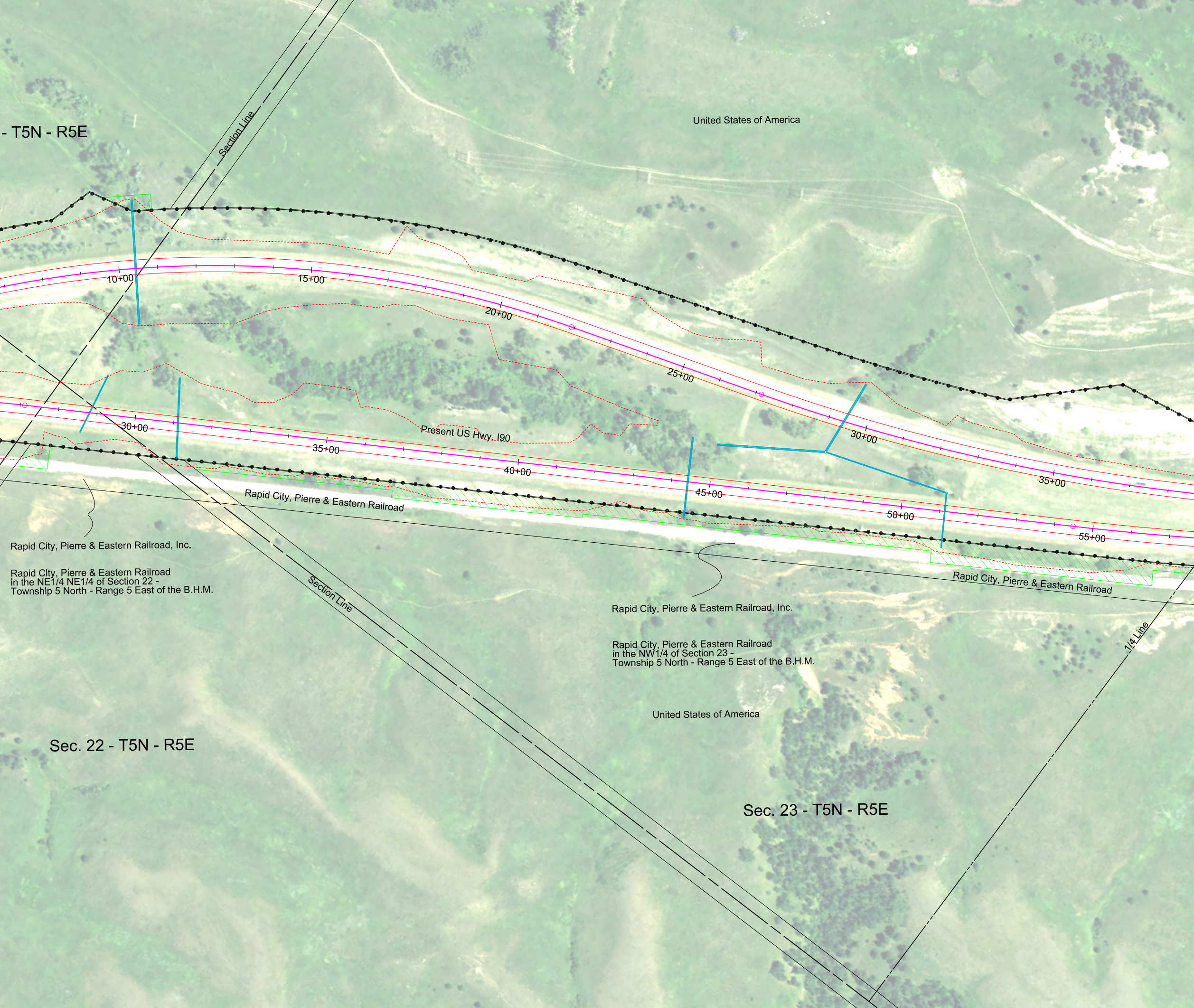
- T5N - R5E
Section Line
United States of America
10+00
15+00
20+00
25+00
30+00
35+00
30+00
35+00
Present US Hwy. I90
40+00
45+00
50+00
55+00
Rapid City, Pierre & Eastern Railroad
Rapid City, Pierre & Eastern Railroad, Inc.
Rapid City, Pierre & Eastern Railroad in the NE1/4 NE1/4 of Section 22 - Township 5 North - Range 5 East of the B.H.M.
Section Line
Rapid City, Pierre & Eastern Railroad
Rapid City, Pierre & Eastern Railroad, Inc.
Rapid City, Pierre & Eastern Railroad in the NW1/4 of Section 23 - Township 5 North - Range 5 East of the B.H.M.
1/4 Line
United States of America
Sec. 22 - T5N - R5E
Sec. 23 - T5N - R5E

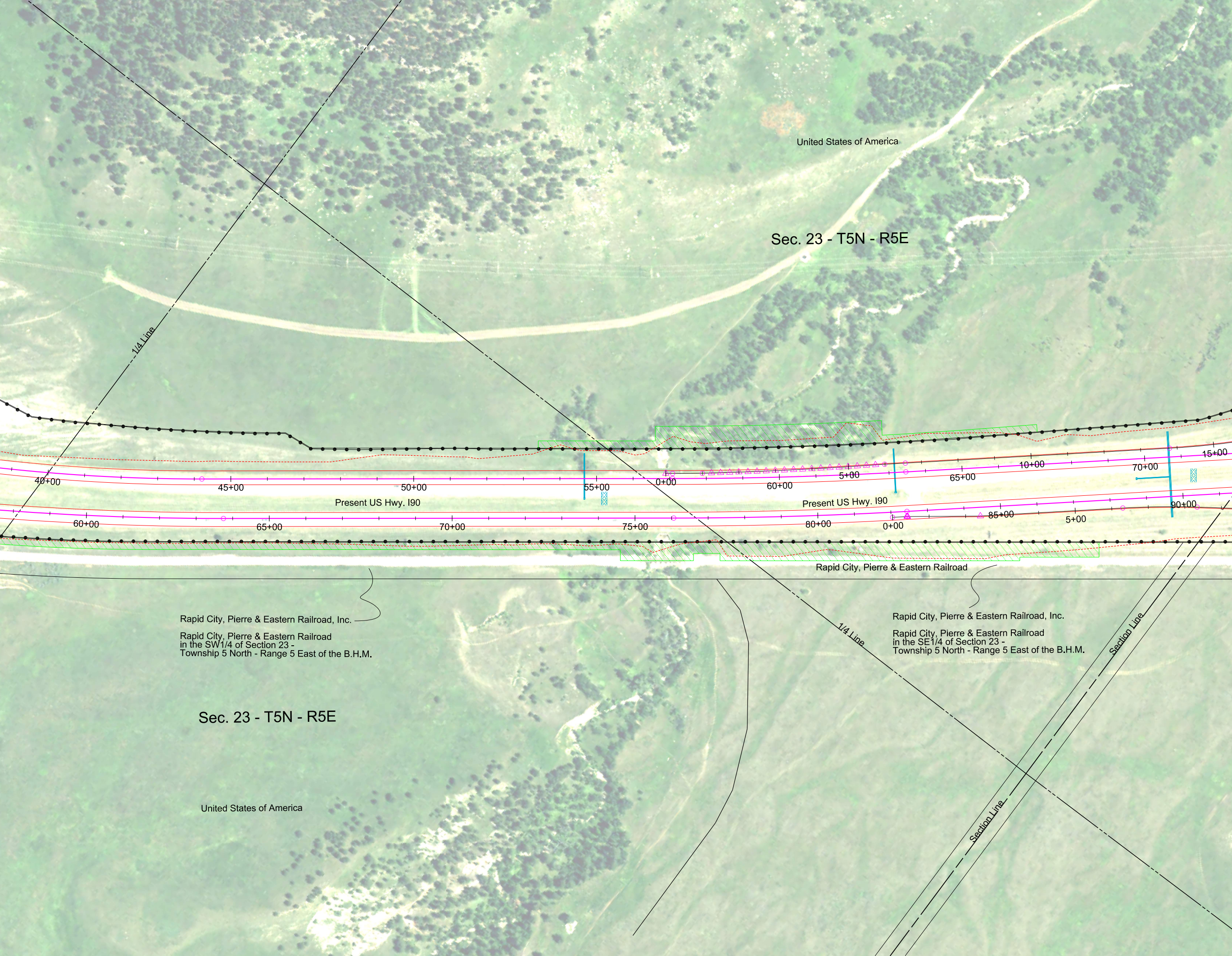
United States of America
Sec. 23 - T5N - R5E
1/4 Line
40+00
45+00
50+00
55+00
0+00
60+00
5+00
65+00
10+00
70+00
15+00
Present US Hwy. I90
Present US Hwy. I90
60+00
65+00
70+00
75+00
80+00
0+00
85+00
5+00
90+00
Rapid City, Pierre & Eastern Railroad
Rapid City, Pierre & Eastern Railroad, Inc.
Rapid City, Pierre & Eastern Railroad
in the SW1/4 of Section 23 -
Township 5 North - Range 5 East of the B.H.M.
Rapid City, Pierre & Eastern Railroad, Inc.
Rapid City, Pierre & Eastern Railroad
in the SE1/4 of Section 23 -
Township 5 North - Range 5 East of the B.H.M.
1/4 Line
Section Line
Section Line
Sec. 23 - T5N - R5E
United States of America

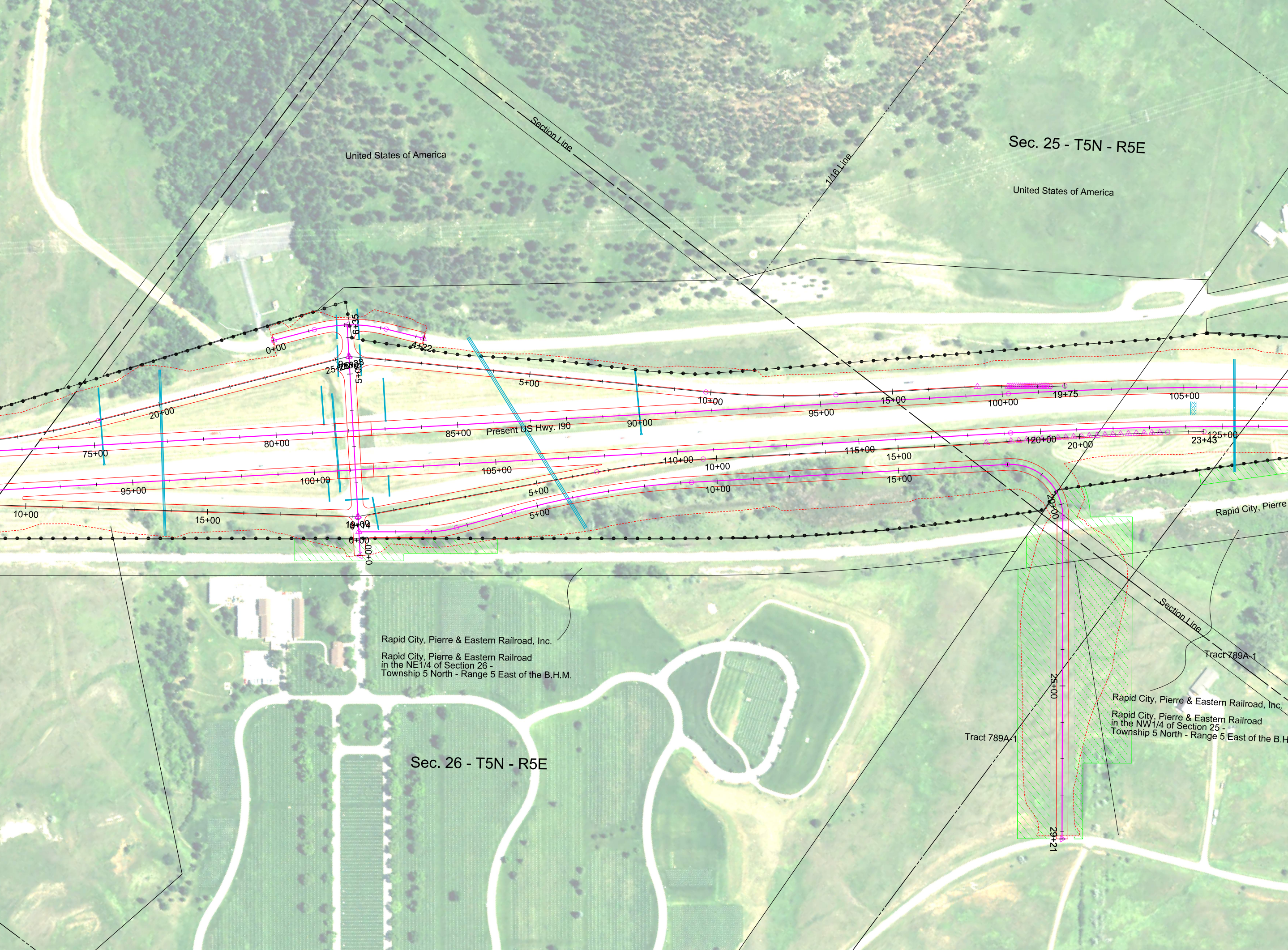
Section Line
Sec. 25 - T5N - R5E
United States of America
1/16 Line
United States of America
0+00
6+35
4+22
5+00
20+00
5+00
10+00
15+00
100+00
19+75
105+00
95+00
Present US Hwy. I90
90+00
85+00
80+00
75+00
120+00
20+00
23+43
125+00
115+00
110+00
10+00
15+00
105+00
100+00
95+00
5+00
10+00
15+00
10+00
15+00
5+00
19+04
0+00
0+00
20+00
Rapid City, Pierre
Section Line
Tract 789A-1
Rapid City, Pierre & Eastern Railroad, Inc.
Rapid City, Pierre & Eastern Railroad
in the NE1/4 of Section 26 -
Township 5 North - Range 5 East of the B.H.M.
25+00
Rapid City, Pierre & Eastern Railroad, Inc.
Rapid City, Pierre & Eastern Railroad
in the NW1/4 of Section 25 -
Township 5 North - Range 5 East of the B.H
Tract 789A-1
Sec. 26 - T5N - R5E
29+21

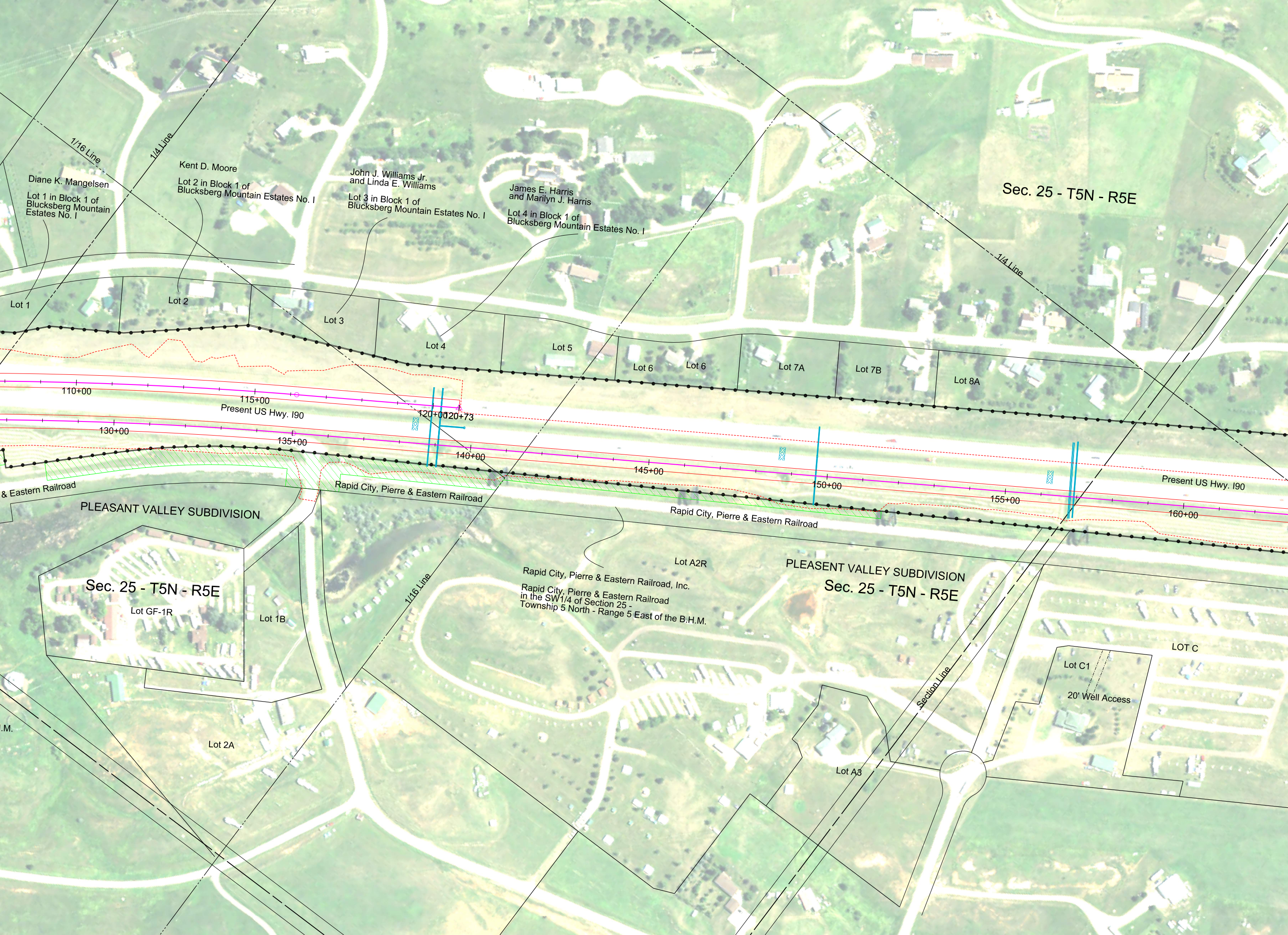
1/16 Line
1/4 Line
Diane K. Mangelsen
Lot 1 in Block 1 of
Blucksberg Mountain
Estates No. I
Kent D. Moore
Lot 2 in Block 1 of
Blucksberg Mountain Estates No. I
John J. Williams Jr.
and Linda E. Williams
Lot 3 in Block 1 of
Blucksberg Mountain Estates No. I
James E. Harris
and Marilyn J. Harris
Lot 4 in Block 1 of
Blucksberg Mountain Estates No. I
Sec. 25 - T5N - R5E
1/4 Line
Lot 1
Lot 2
Lot 3
Lot 4
Lot 5
Lot 6
Lot 6
Lot 7A
Lot 7B
Lot 8A
110+00
115+00
Present US Hwy. I90
120+00
120+73
130+00
135+00
140+00
145+00
150+00
155+00
160+00
Present US Hwy. I90
& Eastern Railroad
Rapid City, Pierre & Eastern Railroad
Rapid City, Pierre & Eastern Railroad
PLEASANT VALLEY SUBDIVISION
Sec. 25 - T5N - R5E
Lot GF-1R
Lot 1B
1/16 Line
Lot A2R
Rapid City, Pierre & Eastern Railroad, Inc.
Rapid City, Pierre & Eastern Railroad
in the SW1/4 of Section 25 -
Township 5 North - Range 5 East of the B.H.M.
PLEASENT VALLEY SUBDIVISION
Sec. 25 - T5N - R5E
LOT C
Lot C1
20' Well Access
Section Line
Lot A3
.M.
Lot 2A

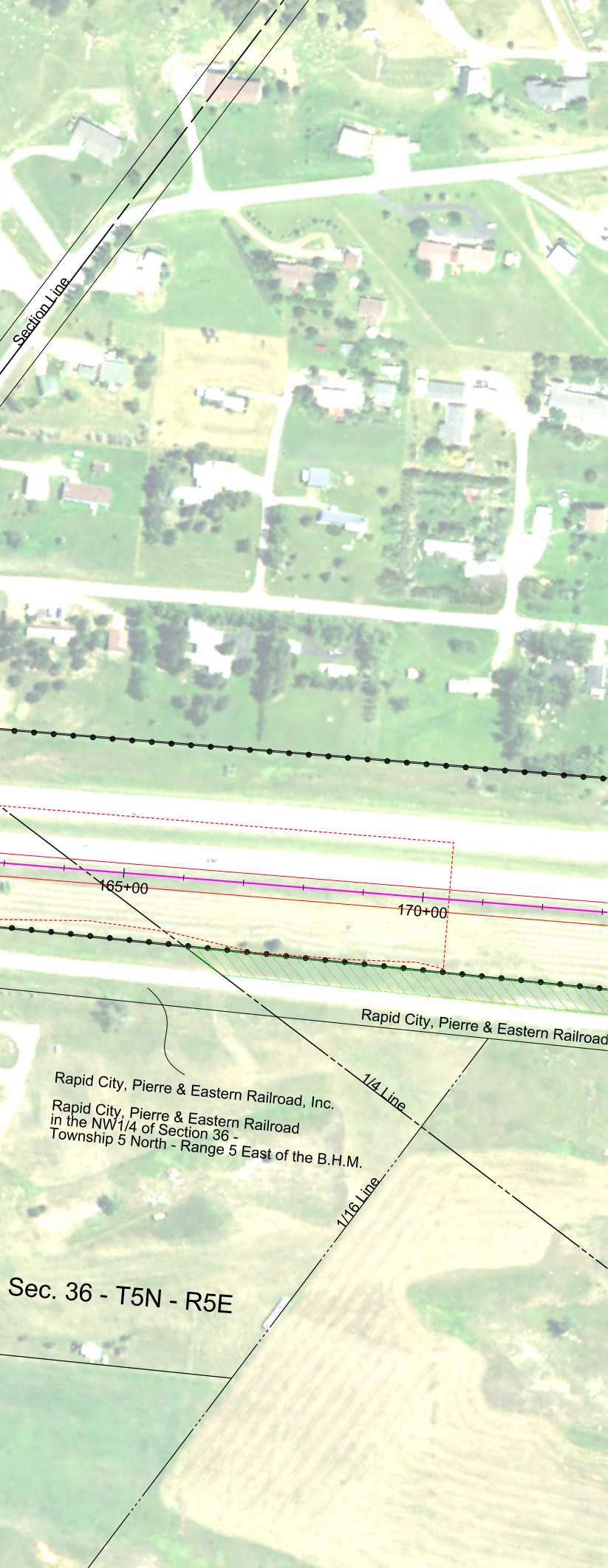
Section Line
165+00
170+00
Rapid City, Pierre & Eastern Railroad
Rapid City, Pierre & Eastern Railroad, Inc.
1/4 Line
Rapid City, Pierre & Eastern Railroad
in the NW1/4 of Section 36 -
Township 5 North - Range 5 East of the B.H.M.
1/16 Line
Sec. 36 - T5N - R5E